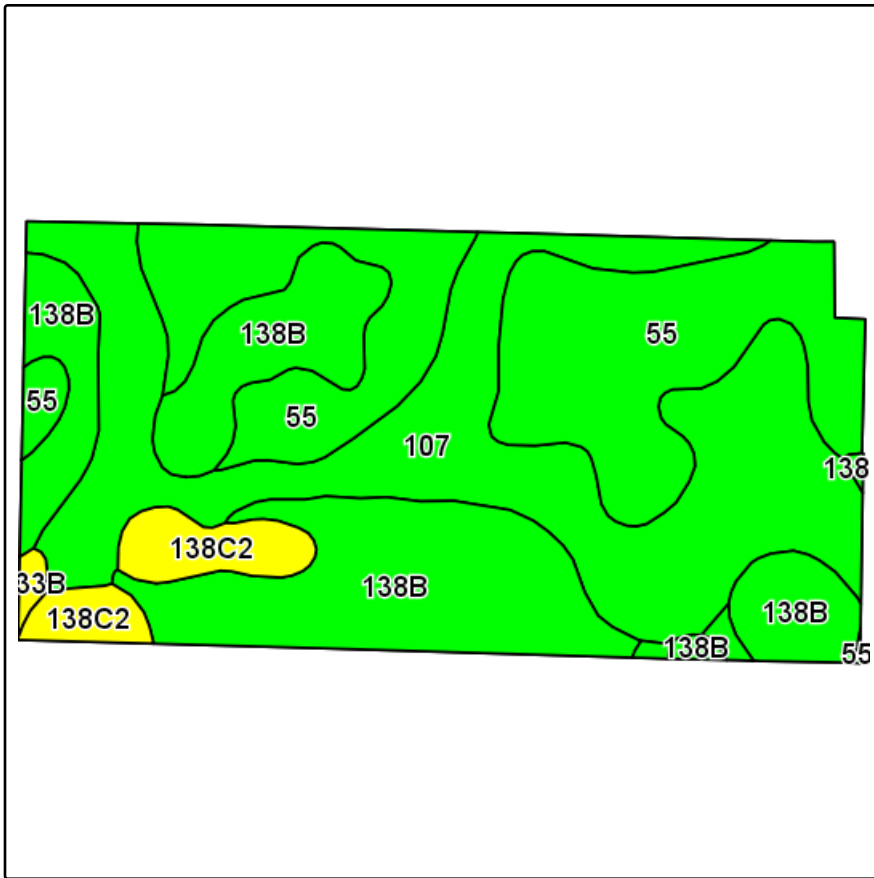
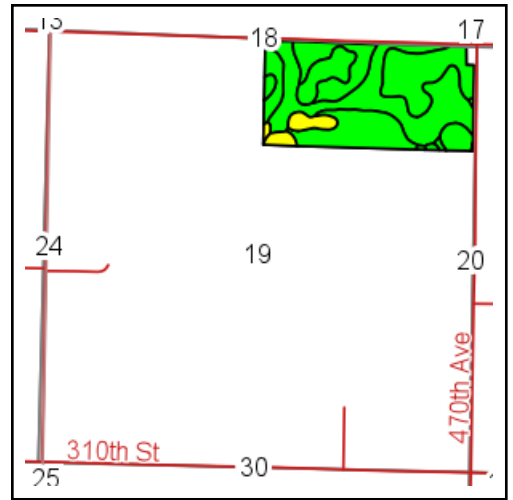


# Soils Map-CSR(as of 1/21/12)

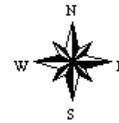


Field borders provided by Farm Service Agency as of 5/21/2008.  
Soils data provided by USDA and NRCS.



State: **Iowa**  
County: **Palo Alto**  
Location: **19-97N-32W**  
Township: **Vernon**  
Acres: **75**  
Date: **9/18/2012**

**Jon Hjelm / The ACRE Co**  
Spencer, IA 712-262-3529  
theacreco.com



Maps provided by:



©AgriData, Inc 2012  
www.AgriDataInc.com

Code	Soil Description	Acres	Percent of field	CSR Legend	Non-Irr Class	CSR*	Corn	Soybeans
107	Webster silty clay loam, 0 to 2 percent slopes	25.7	34.3%		IIw	79	194	43
138B	Clarion loam, 2 to 5 percent slopes	22.7	30.3%		Ile	76	190	43
55	Nicollet loam, 1 to 3 percent slopes	22.2	29.6%		I	84	200	47
138C2	Clarion loam, 5 to 9 percent slopes, moderately eroded	3.6	4.8%		IIIe	58	165	40
507	Canisteo silty clay loam, 0 to 2 percent slopes	0.4	0.5%		IIw	74	187	41
133B	Colo silty clay loam, 2 to 4 percent slopes	0.3	0.5%		IIw	64	173	40
<b>Weighted Average</b>						<b>78.5</b>	<b>193</b>	<b>44</b>

Note: ALL soils information on this page is dated 1/21/2012

\*CSR ratings will be available for a limited time to aid in the transition to CSR2.